

TILLAMOOK COUNTY SURVEYORS OFFICE
COURT HOUSE, TILLAMOOK, OREGON 97141

1/4 CORNER COMMON SECTIONS 20 & 21 T.2S., R.9W., W.M.

1/4
|
S20+S21
|
RS 793
1974

I found a 1 1/2" iron rod with a 3" Tillamook County Brass Cap (see T.C.S. rewitness card #404). This monument was referenced before being destroyed by road construction. (see references shown below).

T2SR9W
|
S20+S21
|
LS 793
1990

I set a 5/8"X 12" iron rod with a 3" Tillamook County Surveyor Brass Cap in an 8" cast iron monument case and concrete from references after road was reconstructed.


History of found monument

I found this monument to be as described on T.C.S. Rewitness Card #404 and the references found and/or set at that time to now be as follows:

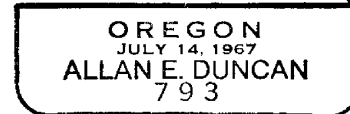
5/8" iron rod O.S.H. R/W pin F-27-31 grid S.85*27'04"E 59.14';
F-27-8 = 59.18'; (Found, okay).

5/8" iron rod O.S.H. R/W pin F-27-31 grid N.85*24'42"W. 41.25';
F- 27-8 41.20'; (Found, okay).

*84" hat section post West 40.21'; (Found, West 41.00').



Allan E Duncan, C.S.



New Accessories

5/8" iron rod with a Red Tillamook County Surveyors Plastic Cap inscribed "TILLAMOOK CO. SURVEY" N.41*W. 60.35'.

5/8" iron rod with a Red Tillamook County Surveyors Plastic Cap inscribed "TILLAMOOK CO. SURVEY" S.41*E. 128.04'.

5/8" iron rod with a Red Tillamook County Surveyors Plastic Cap inscribed "TILLAMOOK CO. SURVEY" N.46*18'18"E. 87.06'.

5/8" iron rod with a Red Tillamook County Surveyors Plastic Cap inscribed "TILLAMOOK CO. SURVEY" S.47*39'W. 59.26'.

Basis of Bearings is a magnetic compass. Angles were turned with a Wild T-16. Distances were measured with a Wild DI 5.

Power Pole # 211501 S.89*W. 41.00'.

*indicates Tillamook County Surveyors yellow metal location poster attached.

Surveys and Rewitnesses of record not listed on card #404

A-2651	07-23-74	John L. Carlich	RS 287
A-3668	Summer 78	John L. Carlich	RS 287
A-3821	June -79	John L. Carlich	RS 287
A-4347	02-22-76	John L. Carlich	RS 287
Rewitness card #404	07-23-74	John L. Carlich	RS 287
B-862	Sept.-79	Frederick Gaylord	LS 929
B-866	Nov. -79	Frederick Gaylord	LS 929
A-3350	Nov. -77	Allan E. Duncan	LS 793
A-5970	05-30-89	Allan E. Duncan	LS 793
A-5042	10-19-83	Colin H. Handforth	LS 1205
B-1055	June -82	C. Wayne Cook	LS 1098
B-1512	04-08-91	Charles D. Curtis	LS 2274
F-27-31	Nov. -83	O.S.H.D.	
F-40-342	?	?	

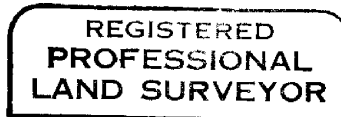
Location of Monument

This corner is located in the approximate center of the south bound lane of Highway 101.


In the presence of Al Dvorak and Dan McNutt

December 18, 1990

Title



Allan E. Duncan



Page 2 of 2

